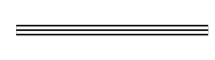
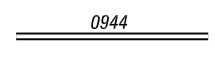
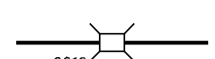
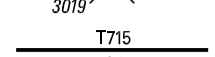




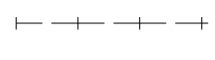

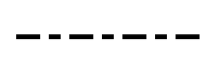
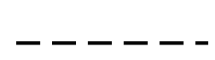


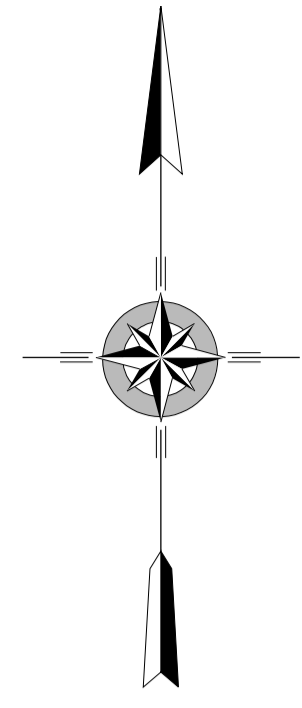


LEGEND

-  LIMITED ACCESS HIGHWAY
-  STATE ROUTE AND NUMBER
-  STATE MAINTAINED BRIDGE ON TOWNSHIP ROAD
-  TOWNSHIP ROAD, NUMBER AND SEGMENT LENGTH IN MILES
-  IMPASSABLE TOWNSHIP ROAD
-  OTHER ROAD
-  RAILROAD (IN SERVICE)
-  RAILROAD ABANDONED (TRACK RETAINED)
-  STATE BOUNDARY
-  COUNTY BOUNDARY
-  TOWNSHIP BOUNDARY
-  CITY OR BOROUGH BOUNDARY
-  MUNICIPAL BUILDING
-  SPLIT MILEAGE BETWEEN MUNICIPALITIES

TOTAL MILES	
Township Road System	71.03
State Highway System	35.86
Total	106.89



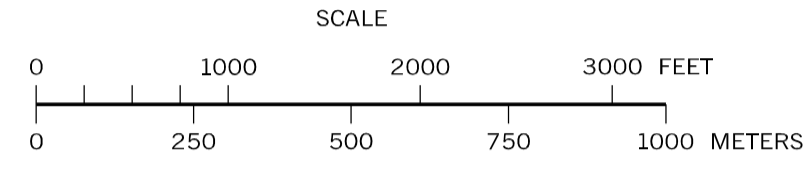
**RICHLAND
SECOND CLASS TOWNSHIP MAP
CAMBRIA COUNTY**

PREPARED BY THE
PENNSYLVANIA DEPARTMENT OF TRANSPORTATION
BUREAU OF PLANNING AND RESEARCH
GEOGRAPHIC INFORMATION DIVISION

IN COOPERATION WITH THE
U.S. DEPARTMENT OF TRANSPORTATION
FEDERAL HIGHWAY ADMINISTRATION

MUNICIPAL CODE 11 222

REVISED PER FORM 990 DATED 10-9-09



- 302 MT AIRY DR
- 303 ELLERY ST
- 304 SIOUX ST
- 305 SCHOLSHOUSE RD
- 306 BRICKSON DR
- 307 INDIAN ST
- 308 SHARKEY ST
- 309 SOLOMON AV
- 310 FRANK AV
- 311 COLDFREN ST
- 312 THEATER DR
- 313 CHANCELLOR ST
- 314 CAMDEN AV
- 315 CRISSEY ST
- 316 OLD RT 56
- 317 CHERRY LA
- 318 SHAN AV
- 319 DARRIDGE DR
- 320 CINDY ST
- 321 HOYT AV
- 322 BUSHWACK HILL RD
- 323 PACKER ST
- 324 SEISE AV
- 325 MALLOTT RD
- 326 CRUMBLING ST
- 327 CHESTER AV
- 328 HUNTINGER RD
- 329 ROSE FIELDS ST
- 331 FIELDSTONE ST
- 332 GRAYSON AV
- 333 BASS ST
- 334 LEVENTRY RD
- 335 CARMEN-SHAFFER RD
- 336 KOHLER ST
- 337 CHURCH ST
- 338 NEIS AV
- 339 WALTER AV
- 340 TIMOTHY ST
- 341 HOFFMAN FARM RD
- 342 WISSINGER RD
- 343 OLD MT AIRY DR
- 344 BENTLEY DR
- 347 ENBERT RD
- 348 PARKER RD
- 351 OTTAWA ST
- 353 BEACH SPRING ST
- 354 COLUMBIA RIDGE RD
- 355 WOODSIDE DR
- 356 CORAL AV
- 357 HARFELS RD
- 358 BRIDGES RD
- 362 NAURLE RD
- 363 GAMMA DR
- 364 DELTA DR
- 365 OMEGA DR
- 367 CURTIS DR
- 368 COVINGTON DR
- 369 PROVIDENCE DR
- 370 CHERRY LA
- 401 NADONA AV
- 402 SENEC AV
- 403 AL CONQUIN ST
- 404 CHIPPENAW RD
- 405 BOLKER DR
- 407 SERVICE ST
- 408 OLIM ST
- 409 TENER ST
- 410 BEL-AIR DR
- 411 CONGRABLE AV
- 412 RACHEL ST
- 414 NORWOOD ST
- 418 WINDLAND ST
- 419 CHRISTY DR
- 421 HARRISON ST
- 422 LYDIA ST
- 423 BOB ST
- 424 LURAY AV
- 425 DOALING RD
- 426 LAKEWOOD ST
- 427 CRESVIEW DR
- 428 WEDGEWOOD DR
- 429 HEWLE AV
- 430 WALLACE AV
- 431 WINDHAM ST
- 434 BURKE ST
- 435 FORDHAM AV
- 436 FIELDSTONE AV
- 437 FREEDOM AV
- 440 BELIN DR
- 441 BAFFIN DR
- 442 JORDAN DR
- 443 SECOND ST
- 444 FIFTH ST
- 445 RIDGEWAY AV
- 446 HEAM ST
- 447 HASTINGS ST
- 448 HENA ST
- 449 ELBAR ST
- 450 SUITE ST
- 452 MCGRAW ST
- 454 RICHLAND ST
- 455 MOWEN ST
- 456 CLAYTON DR
- 457 VIVIAN DR
- 458 LURAY ST
- 459 ALIOS ST
- 460 BLECKY ST
- 461 LORING ST
- 462 ERMA ST
- 463 BESTMAN ST
- 464 ALVIN AV
- 465 RYAN ST
- 466 GEMETERY RD
- 468 CALDWELL ST
- 470 BOWEN ST
- 471 CURTIS DR
- 472 DRAYDS ST
- 473 CAPRICORN DR
- 474 OLD COLONY DR
- 475 EUCLID AV
- 476 HOFFMAN ST
- 477 HORNIA ST
- 478 BUCHANAN ST
- 479 MERCHANT ST
- 480 DAKMONT BLVD
- 481 SEVENHOLE ST
- 482 LENORA DR
- 483 GAP AV
- 484 FREEMAN DR
- 488 THORNTON ST
- 490 MILG LA
- 491 ELLIE DR
- 492 SUMMERY ST
- 493 PEGGY LA
- 494 GERRY LA
- 495 RANDY LA
- 500 FAIR AV
- 501 BELLA VISTA DR
- 504 WESTRIDGE RD
- 505 PANNE RD
- 506 GREENBACH RD
- 507 CATALINA DR
- 508 KARR DR
- 509 WEITZER ST
- 511 LUMETTA LA
- 512 WORK DR
- 513 CARMY DR
- 514 COLLEY ST
- 515 PHILLIP ST
- 516 CLERKEN ST
- 520 DAKOTA ST
- 521 GASTON DR
- 522 NDAM ARKS LA
- 523 OMEN DR
- 524 ALARINE ST
- 525 VALLEY RUN RD
- 526 PLAYGROUND DR
- 527 CEMETERY RD
- 528 MORA LA
- 529 PARKSIDE DR
- 530 HODDER ST
- 531 ALLENHILL DR
- 532 ALLISON DR
- 533 FRANCES ST
- 701 FIRESTONE DR
- 702 ACCESS DR
- 703 OLD SOLOMON RUN RD
- 704 OLD WINE RD
- 705 DRIGHT DR
- 707 PIATT DR
- 708 TYLER CT
- 710 ROCKY RUN RD
- 711 OLD WALSH RD
- 712 OLD KRINGS RD
- 721 COLPIN DR
- 722 BARKER DR
- 723 SUNAPEE DR
- 724 MICAL DR
- 725 SARGUE DR
- 726 TULLY DR
- 727 MAPLEWOOD DR
- 728 BREEK LA
- 729 CONARY LA
- 730 JULIANA LA
- 731 HOBERT LA
- 732 WILLOWOOD AV
- 733 FRANK LA
- 734 WACHSIDE AV
- 735 GALLERIA DR
- 736 DONALD LA
- 737 INDUSTRIAL PARK RD
- 738 KENNETH AV
- 739 BUFIELD ST
- 740 BLOWFIELD ST
- 743 CLAYTHORNE DR
- 745 EISENHOFER BLVD
- 747 ALPHE DR
- 748 OAK-EDEN DR
- 749 BIRCH DR
- 750 ANNETTE ST
- 752 HINDA DR
- 759 COLLEGIATE RD
- 760 WATCHELL DR
- 801 FIFE ST
- 802 MERCEDES AV
- 803 PLEASANT DR
- 804 DARLINGTON DR
- 805 VIO TECH RD
- 806 NEXUS ST
- 807 ALIENA ST
- 808 FROST ST
- 809 WAKEN DR
- 810 HARBOR ST
- 812 DEVON DR
- 813 MARIETTA DR
- 814 ELECTRA DR
- 815 TALL TIMBER DR
- 816 HIGHTS AV
- 818 TERRACE DR
- 819 CAMFIELD ST
- 820 MELVIN ST
- 821 LILLIE DR
- 822 DONALD ST
- 824 FOURTH ST
- 826 EDWARDS DR
- 828 JIM EDWARDS ST
- 830 SIXTH ST
- 831 JACQUELINE DR
- 832 CAMBLOT CL
- 833 KINGOR DR
- 834 BERKLEY DR
- 835 SION LA
- 836 STARJOST DR
- 837 JERRY DR
- 838 WINDENERE DR
- 839 WINDHAVEN CT
- 840 STONY BROOK LA
- 841 JESSELL DR
- 842 GALLETTA DRIVE EXT
- 843 JENNIE LA
- 844 LAYTON LA
- 846 BRIARWOOD DR
- 847 SUGHAN AV
- 848 WINDSTOCKLE LA
- 849 DRIDLE CT
- 850 SHARROW CT
- 851 THISTLE LA
- 852 OLD PARK LA
- 853 DEER RUN CT
- 854 PARTRIDGE CT
- 855 WANCOR DR

